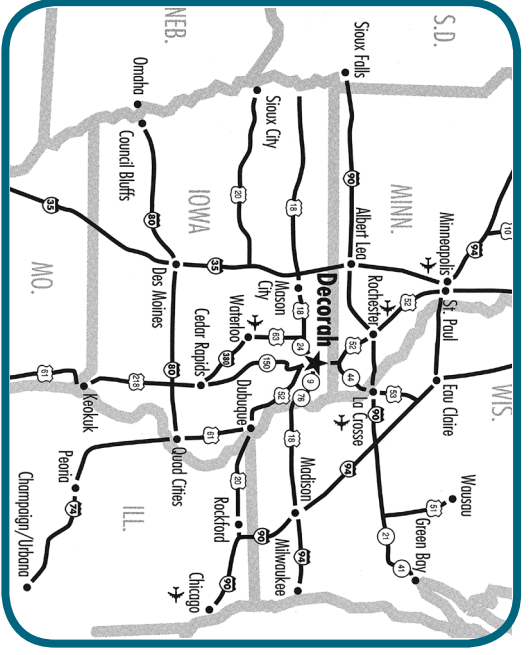
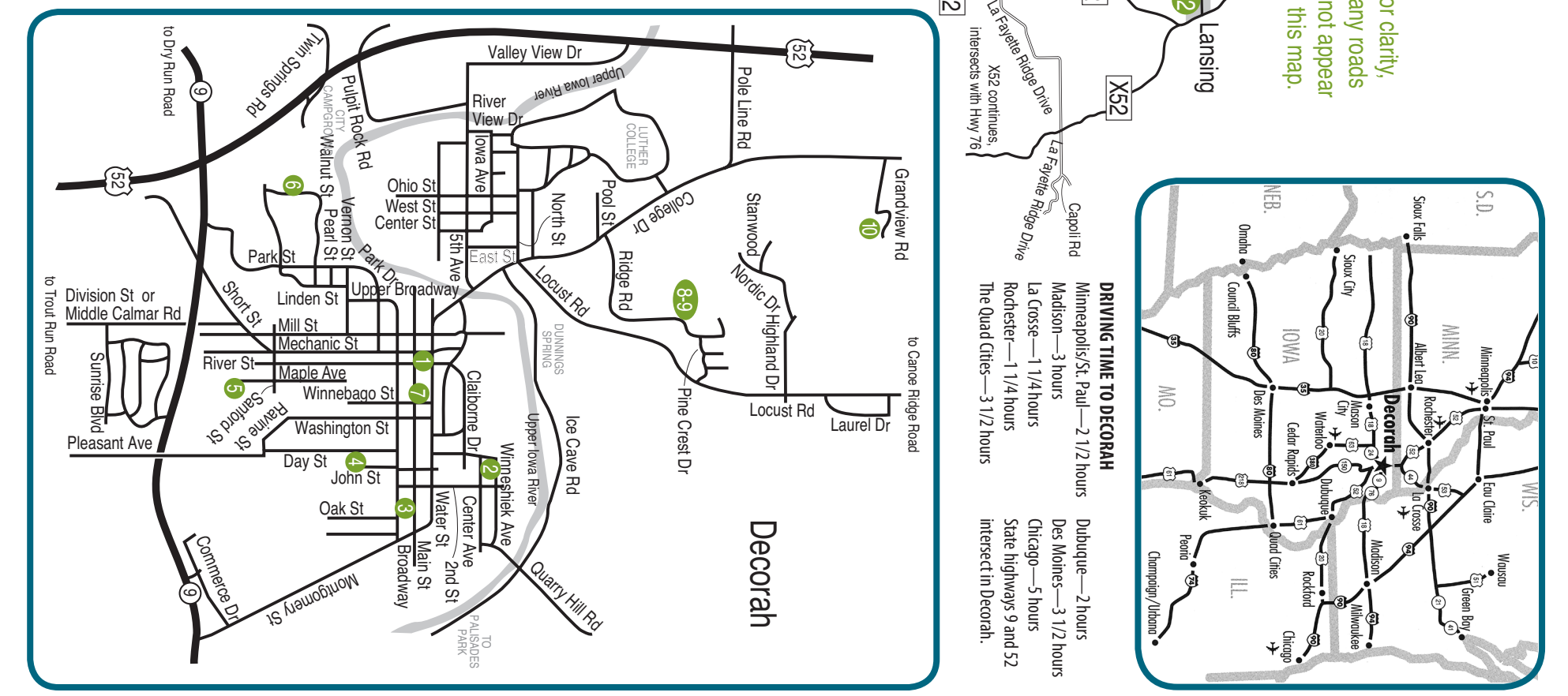
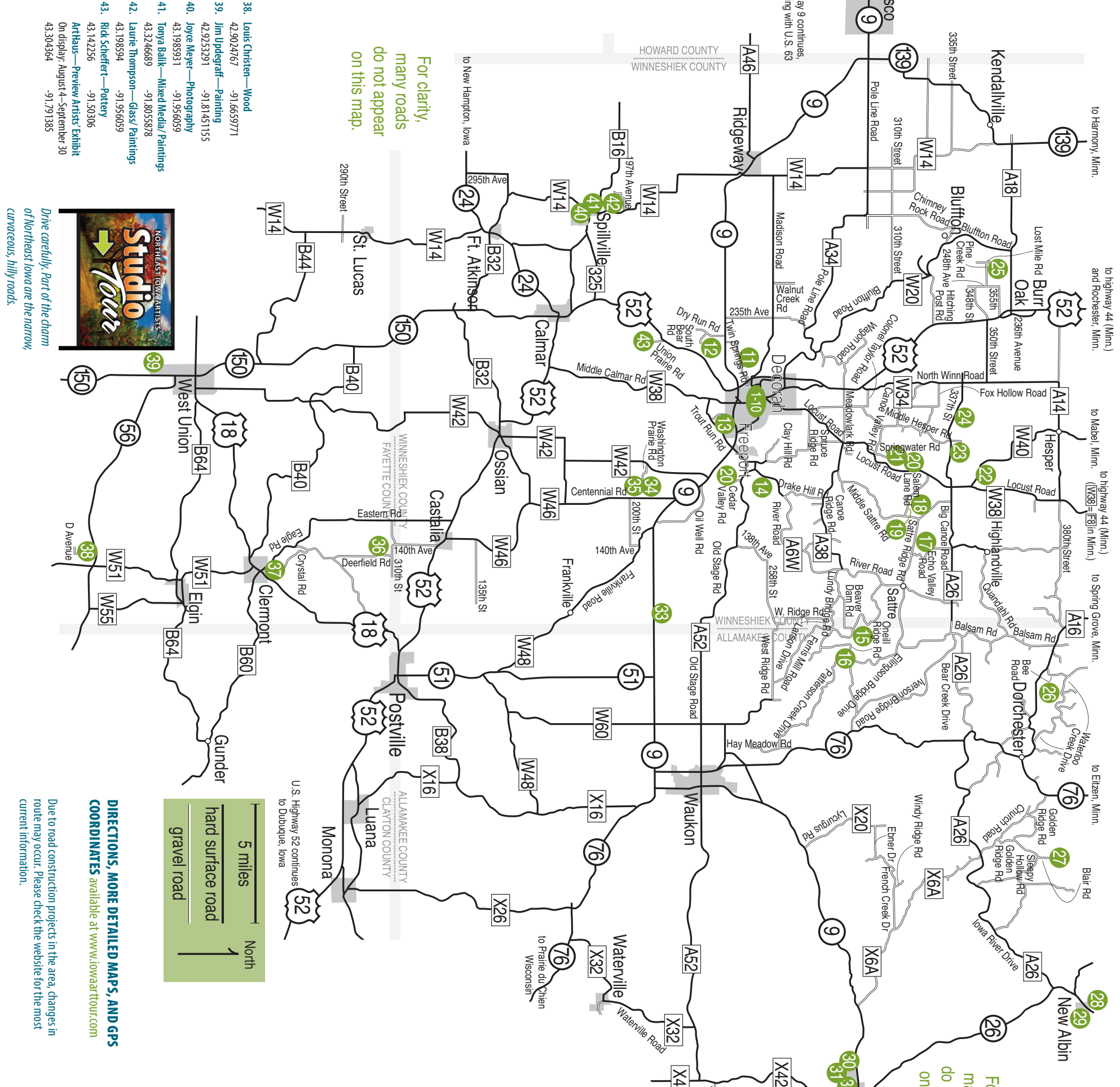


ARTISTS WITH THEIR MEDIUM AND GPS COORDINATES

- Bonnie Koloc—Painting/Fiber/Printing
43.304233 -91.178917
- Jenni Brant Eric Petersen—Ceramics
43.307765 -91.1782003
- Jordan Klyone—Light Painting Photography
43.30244777 -91.177909952
- Karen Haas Misselaine—Pottery
43.2995407 -91.178248488
- Linda Elkins—Mixed Media/Books/Assemblage
43.295437 -91.17848435
- Jennifer Fisher Jones—Painting
43.296702 -91.8013
- Pam Kester—Jewelry
43.303665 -91.1787432
- Mary Ann Gloe—Painting
43.2995407 -91.178248488
- Doug Cole—Pottery
43.2995407 -91.178248488
- Paul Coblin—Clay
43.329869 -91.801907
- Doug Eckheart—Painting/Oils/Water Color
Intersecting with U.S. 63
43.29476 -91.8224877
- Deanschwartz/Gunnar Schwarz—Pottery
43.26920589 -91.84301505
- Elee Uhl—Felted Textiles/Santas
43.27358577 -91.78570437
- Carol Gaustad—Painting
43.30785091 -91.72668697
- Paul Bahts—Wood
43.3616313 -91.6032743
- Dianne Liepa—Painting
43.358277 -91.580231
- Carl Schick—Clay
43.4053764 -91.6776657
- Darla & Glen Ellickson—Jewelry
43.39674594 -91.69711579
- Martha Monson-Lowe/George Lowe—Baskets/Clay
43.39472967 -91.70254122
- Kimberly Bosworth—Jewelry
43.38725 -91.7385716
- Carl Homstad—Painting/Woodcut Prints
43.387176 -91.748852
- Jean Murray—Fiber
43.43467455 -91.72144116
- Paula Brown—Mixed Media
43.4206632 -91.76302152
- Shantene Bohr—Fiber
43.233774 -91.471399
- Lee Dieke & Lindsay Lee—Baskets/Boxes/Painting
43.444714 -91.906814
- Jill Stephenson—Wood/Fiber
43.486552 -91.550586
- Halle & Nate Evans—Pottery
43.48431336 -91.41569724
- George Blair—Stoneware Pottery
43.4943795 -91.286627
- Linda Ravenwind—Mixed Media
43.29489 -91.170349
- Meiga Esker—Collage
43.35473198 -91.21209277
- Fred Esker—Painting/Prints
43.35473198 -91.21209277
- Rebecca Kobos—Fiber
43.35473198 -91.21209277
- Joel Shoemaker—Ceramics
43.35473198 -91.21209277
- Patti Brice—Jewelry
43.14473 -91.37881
- Marcia Cook—Jewelry
43.235933 -91.72605
- Casey Mc Bride—Jewelry
43.235933 -91.72605
- Rose and Mike Schutte—Clay/Wood Turning
43.043852 -91.395901
- Peggy & Steve Kittelson—Kaleidoscopes/Mixed 3-D
43.02931708 -91.62478231



DRIVING TIME TO DECORAH

- Minneapolis/St. Paul—2 1/2 hours
- Madison—3 hours
- La Crosse—1 1/4 hours
- Rochester—1 1/4 hours
- The Quad Cities—3 1/2 hours
- Dubuque—2 hours
- Des Moines—3 1/2 hours
- Chicago—5 hours
- State highways 9 and 52 intersect in Decorah.

For clarity, many roads do not appear on this map.

For clarity, many roads do not appear on this map.



Drive carefully. Part of the charm of Northeast Iowa are the narrow, curvaceous, hilly roads.

DIRECTIONS, MORE DETAILED MAPS, AND GPS COORDINATES available at www.iowaartour.com

Due to road construction projects in the area, changes in route may occur. Please check the website for the most current information.